Road Treatments
2" Overlay And Edge Mill
Treatment Area: 138,030 sqft
0 50 100 200 Feet
1 inch = 250 feet
N
W
E
S
11115 S
11170 S
11200 S
Sir Barton Ln
Autumn Farm Dr
Charismatic Ct
2580 W
2515 W
11275 S
11300 S
2450 W
11320 S
11340 S
2700 W
2480 W
Constance Way
11370 S
2420 W
Source: City of South Jordan GIS
Produced: 2 February 2017
Aerial Image: Summer 2016

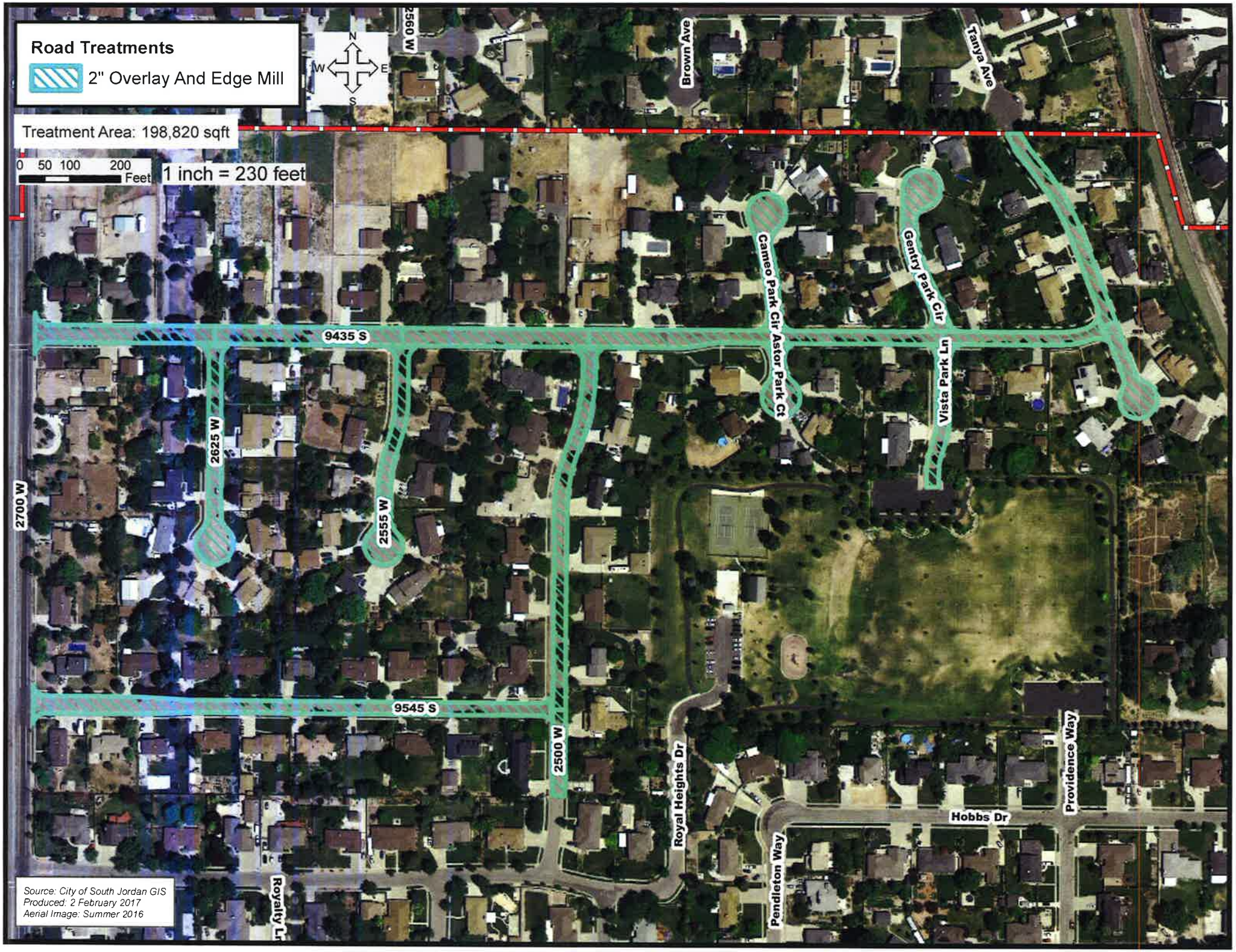
Road Treatments
2" Overlay And Edge Mill
Treatment Area: 198,820 sqft
0 50 100 200 Feet
1 inch = 230 feet
N
W
E
S
2560 W
Brown Ave
Tanya Ave
Cameo Park Cir
Astor Park Ct
Gentry Park Cir
Vista Park Ln
9435 S
2625 W
2555 W
2700 W
9545 S
2500 W
Royal Heights Dr
Pendleton Way
Hobbs Dr
Providence Way
Royalty Ln
Source: City of South Jordan GIS
Produced: 2 February 2017
Aerial Image: Summer 2016

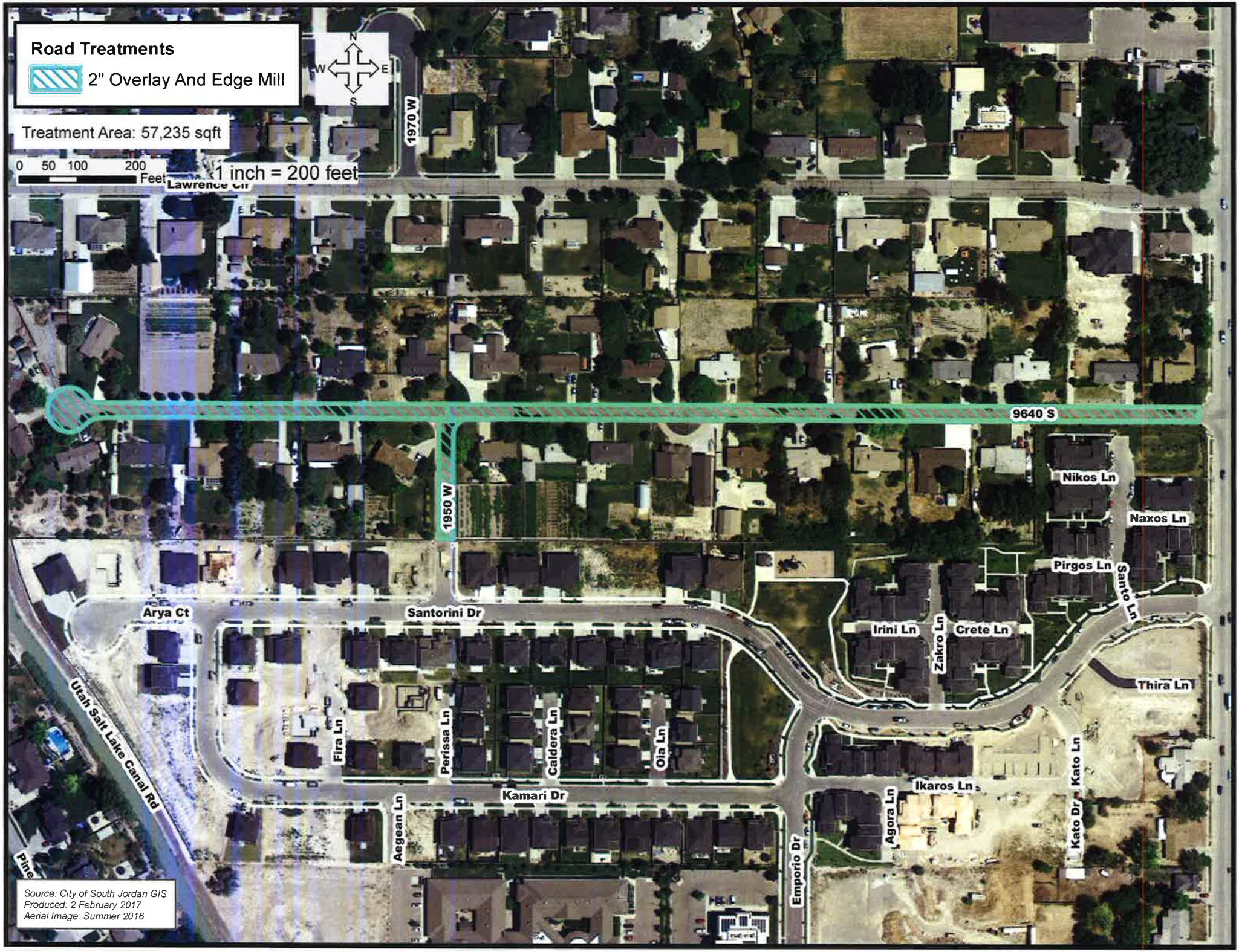
Road Treatments
2" Overlay And Edge Mill
Treatment Area: 57,235 sqft
0 50 100 200
Feet
1 inch = 200 feet
N
W
E
S
1970 W
Lawrence Cir
9640 S
1950 W
Nikos Ln
Naxos Ln
Pirgos Ln
Santo Ln
Arya Ct
Santorini Dr
Irini Ln
Zakro Ln
Crete Ln
Thira Ln
Utah Salt Lake Canal Rd
Fira Ln
Perissa Ln
Caldera Ln
Oia Ln
Kamari Dr
Ikaros Ln
Kato Ln
Kato Dr
Agora Ln
Aegean Ln
Emporio Dr
Pine
Source: City of South Jordan GIS
Produced: 2 February 2017
Aerial Image: Summer 2016

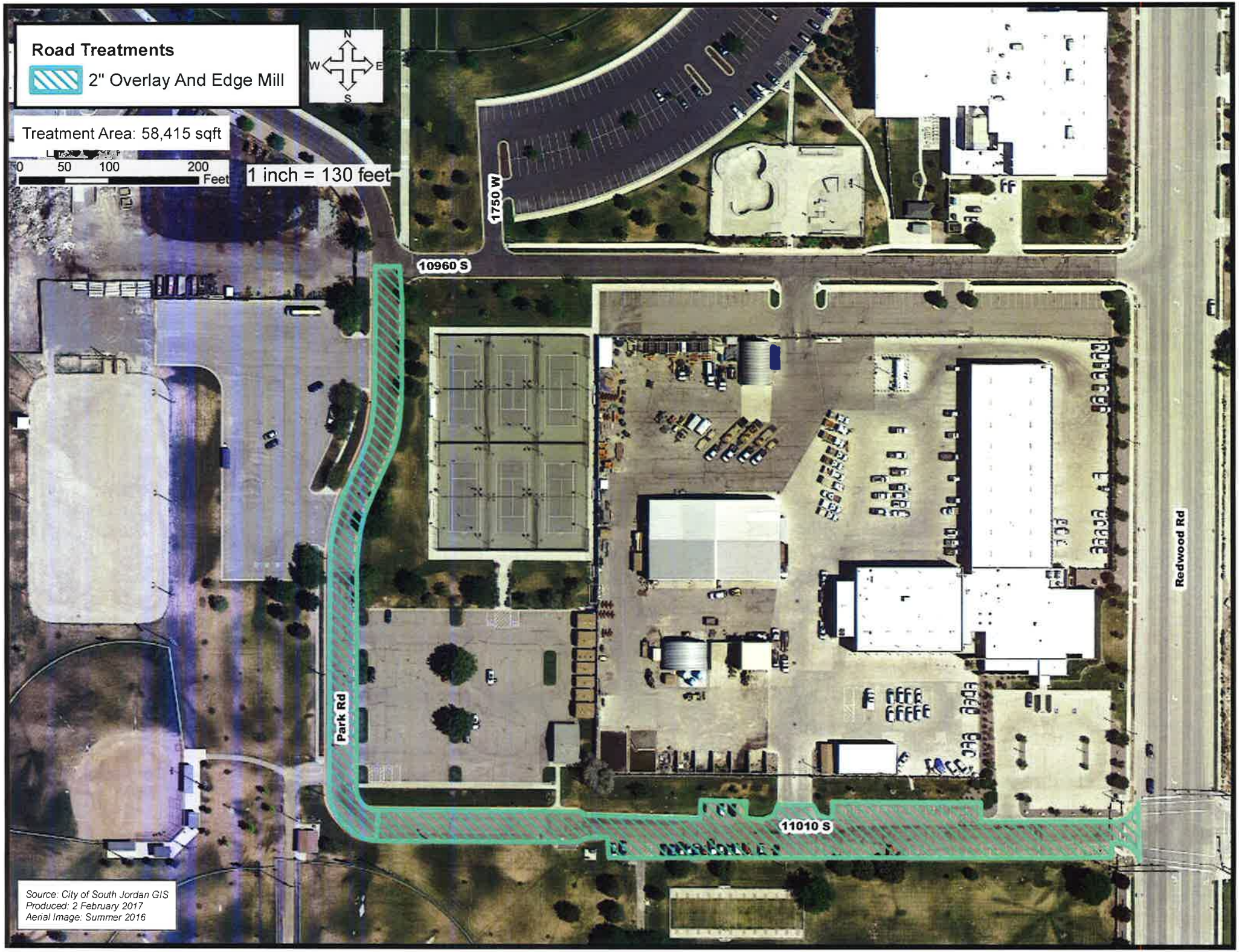
Road Treatments
2" Overlay And Edge Mill
Treatment Area: 58,415 sqft
0 50 100 200 Feet
1 inch = 130 feet
N
W
E
S
1750 W
10960 S
Park Rd
11010 S
Redwood Rd
Source: City of South Jordan GIS
Produced: 2 February 2017
Aerial Image: Summer 2016

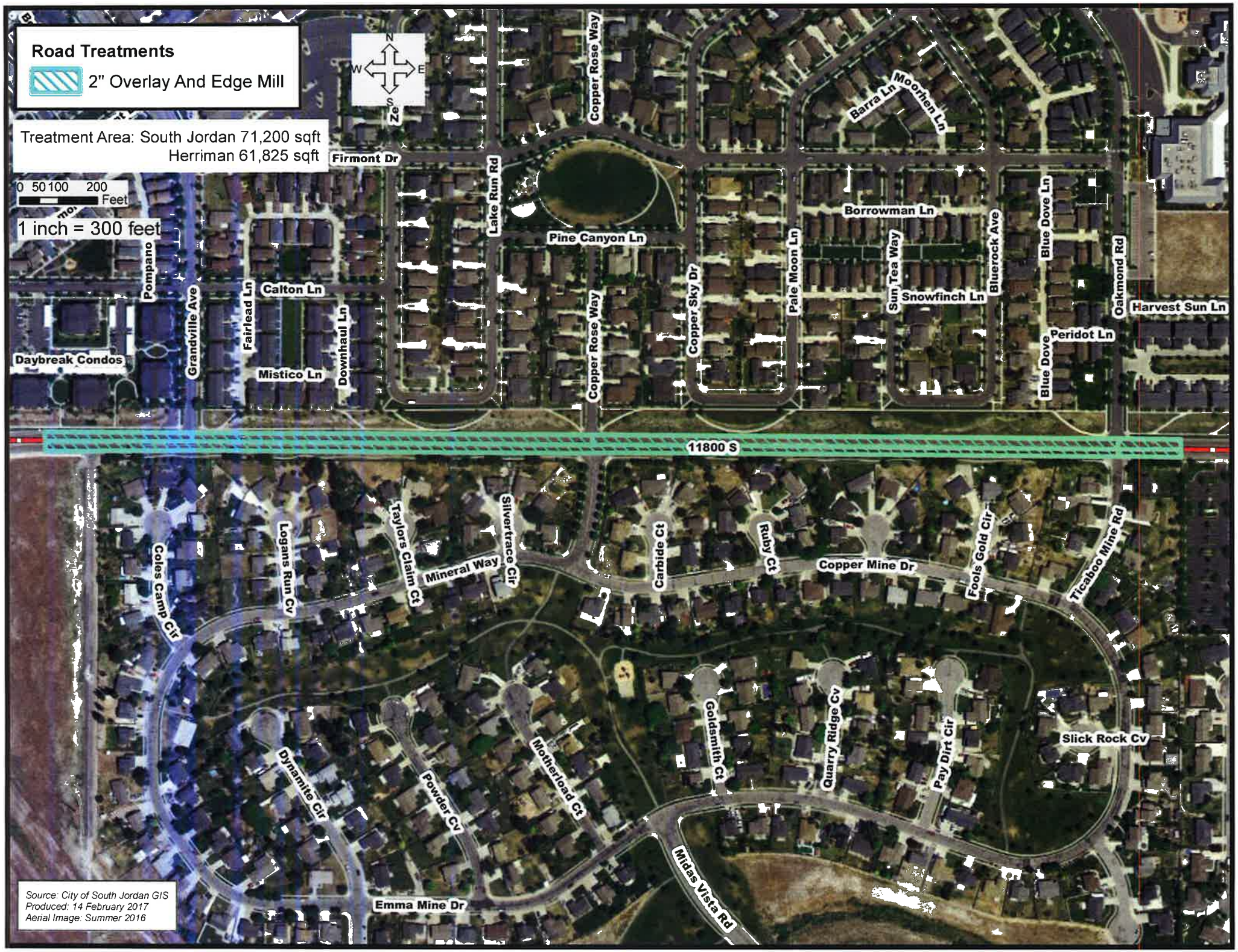
Road Treatments
2" Overlay And Edge Mill
Treatment Area: South Jordan 71,200 sqft
Herriman 61,825 sqft
0 50 100 200
Feet
1 inch = 300 feet
N
W
E
S
Firmont Dr
Copper Rose Way
Lake Run Rd
Pine Canyon Ln
Barra Ln
Moorhen Ln
Borrowman Ln
Pale Moon Ln
Sun Tea Way
Snowfinch Ln
Bluerock Ave
Blue Dove Ln
Oakmond Rd
Harvest Sun Ln
Peridot Ln
Blue Dove
Copper Sky Dr
Pompano
Grandville Ave
Fairlead Ln
Calton Ln
Mistico Ln
Downhaul Ln
Daybreak Condos
11800 S
Coles Camp Cir
Logans Run Cv
Taylors Claim Ct
Mineral Way
Silvertrace Cir
Carbide Ct
Ruby Ct
Copper Mine Dr
Fools Gold Cir
Ticaboo Mine Rd
Goldsmith Ct
Quarry Ridge Cv
Pay Dirt Cir
Slick Rock Cv
Dynamite Cir
Powder Cv
Motherload Ct
Midas Vista Rd
Emma Mine Dr
Source: City of South Jordan GIS
Produced: 14 February 2017
Aerial Image: Summer 2016

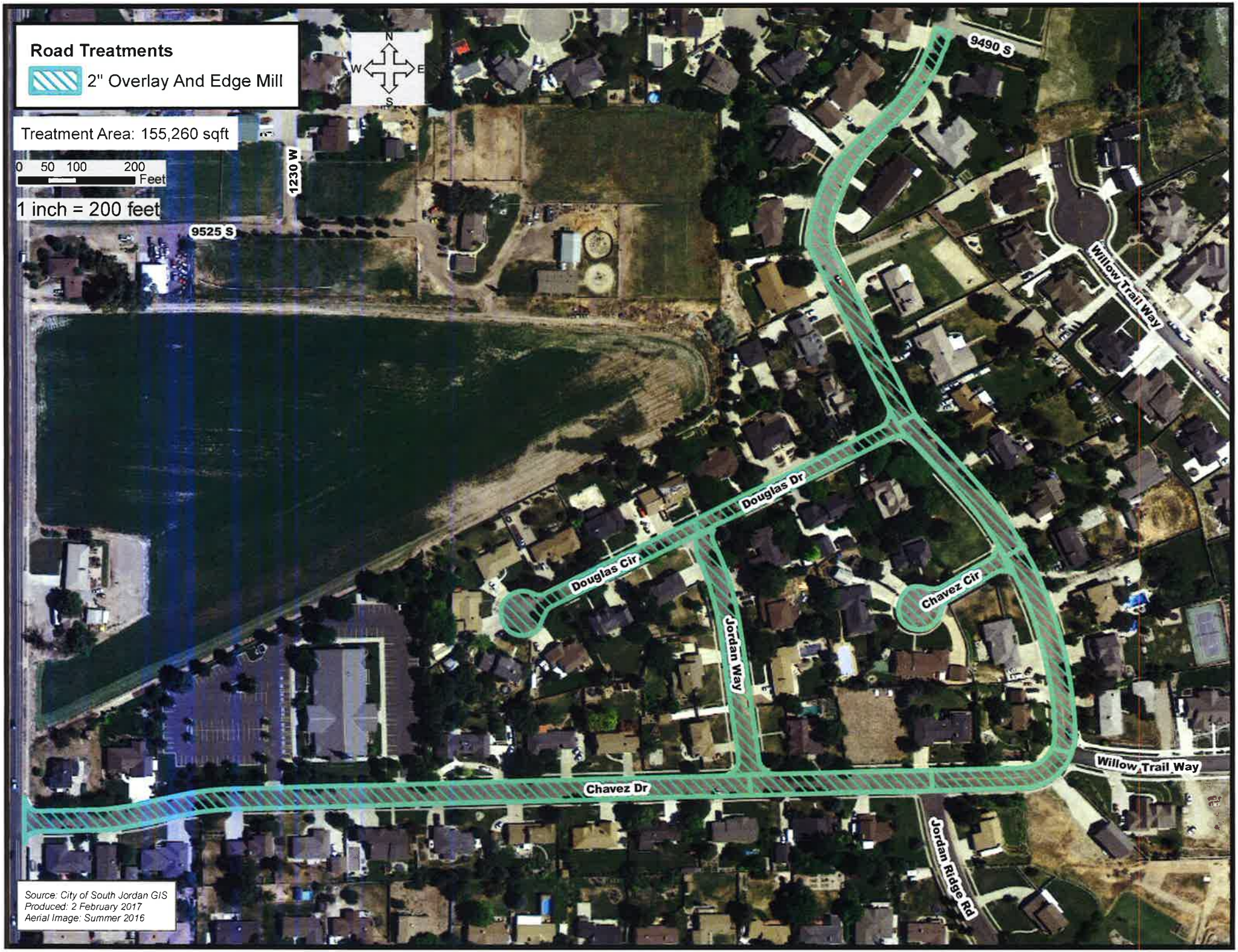
Road Treatments
2" Overlay And Edge Mill
Treatment Area: 155,260 sqft
0 50 100 200
Feet
1 inch = 200 feet
N
W
E
S
9490 S
1230 W
9525 S
Willow Trail Way
Douglas Dr
Douglas Cir
Chavez Cir
Jordan Way
Willow Trail Way
Chavez Dr
Jordan Ridge Rd
Source: City of South Jordan GIS
Produced: 2 February 2017
Aerial Image: Summer 2016

Road Treatments
2" Overlay And Edge Mill
Treatment Area: 78,665 sqft
0 50 100 200 Feet
1 inch = 150 feet
N
W
E
S
Current Creek Dr
Current Creek Cir
Rock Creek Dr
Chalk Creek Way
Kings Crossing Way
11800 S
Source: City of South Jordan GIS
Produced: 2 February 2017
Aerial Image: Summer 2016

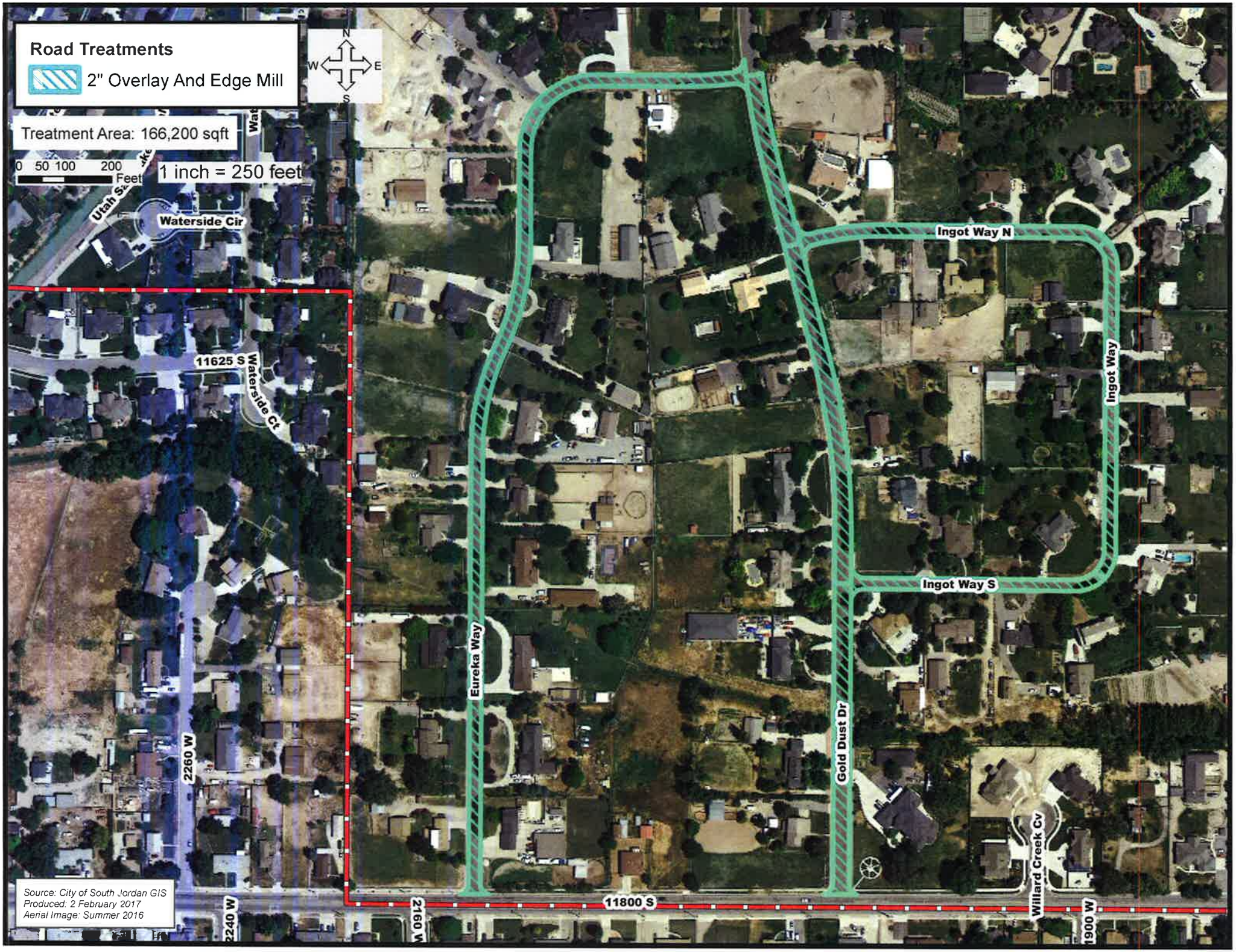
Road Treatments
2" Overlay And Edge Mill
Treatment Area: 166,200 sqft
0 50 100 200 Feet
1 inch = 250 feet
N
W
E
S
Waterside Cir
11625 S
Waterside Ct
Ingot Way N
Ingot Way
Ingot Way S
Eureka Way
Gold Dust Dr
2260 W
2240 W
2160 W
11800 S
Willard Creek Cv
1900 W
Source: City of South Jordan GIS
Produced: 2 February 2017
Aerial Image: Summer 2016

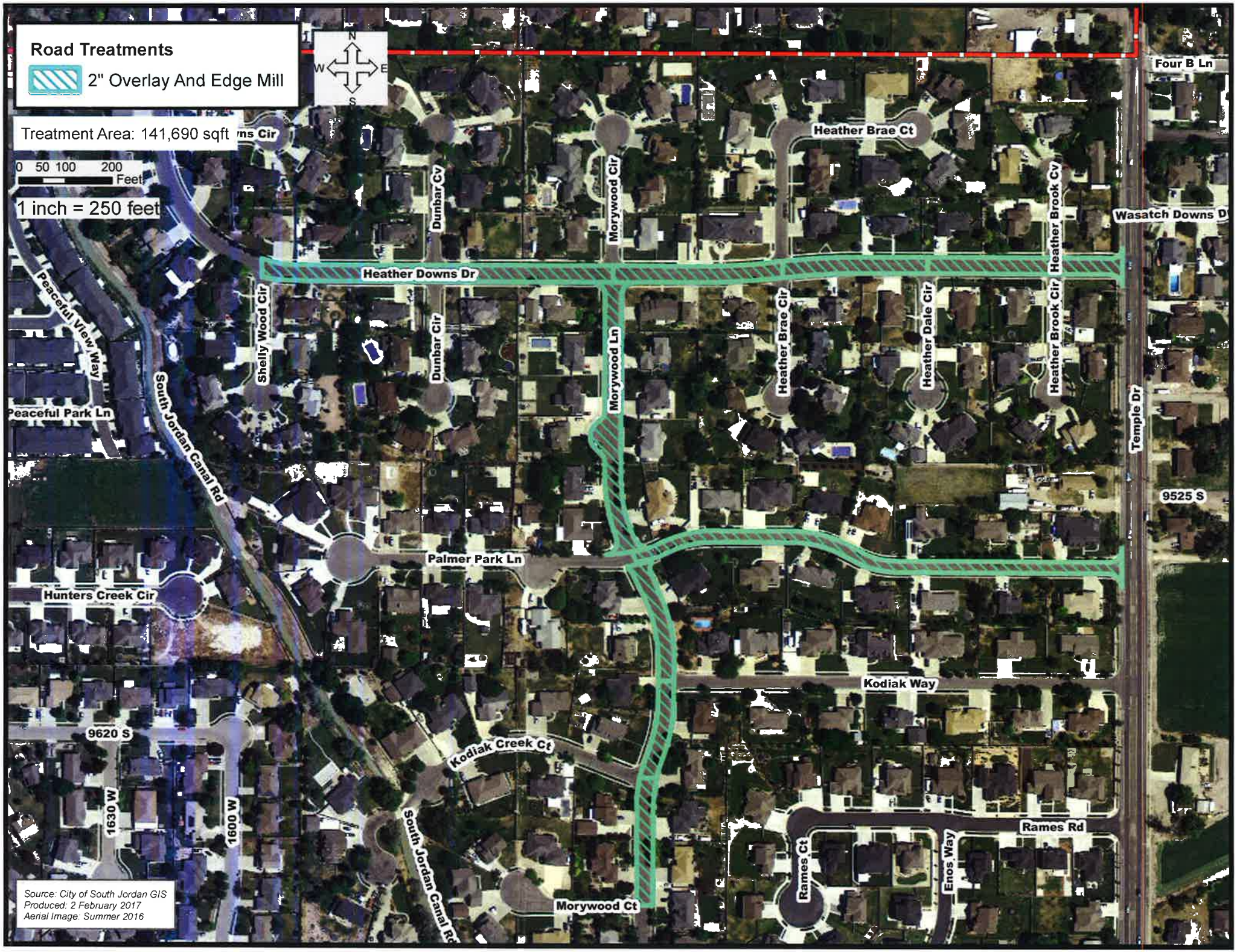
Road Treatments
2" Overlay And Edge Mill
Treatment Area: 141,690 sqft
0 50 100 200
Feet
1 inch = 250 feet
N
W
E
S
Four B Ln
Heather Brae Ct
Wasatch Downs Dr
Heather Downs Dr
Dunbar Cv
Morywood Cir
Heather Brook Cv
Peaceful View Way
Shelly Wood Cir
Dunbar Cir
Morywood Ln
Heather Brae Cir
Heather Dale Cir
Heather Brook Cir
Temple Dr
Peaceful Park Ln
South Jordan Canal Rd
9525 S
Palmer Park Ln
Hunters Creek Cir
Kodiak Way
9620 S
Kodiak Creek Ct
1630 W
1600 W
Rames Rd
Rames Ct
Enos Way
Morywood Ct
Source: City of South Jordan GIS
Produced: 2 February 2017
Aerial Image: Summer 2016

Road Treatments
2" Overlay And Edge Mill
Treatment Area: 60,270 sqft
0 50 100 200
Feet
1 inch = 200 feet
N
W
E
S
Jordan Way
Willow Trail Way
Chavez Dr
Jordan Ridge Rd
Lampton Rd
Evensen Cir
Amberwood Cir
Farmstead Cir
Lampton Cir
Jordan Ridge Cir
Temple Dr
Shields Ln
Dream Cir
Treasure Cir
Heavenly Cir
Chosen Way
Source: City of South Jordan GIS
Produced: 2 February 2017
Aerial Image: Summer 2016

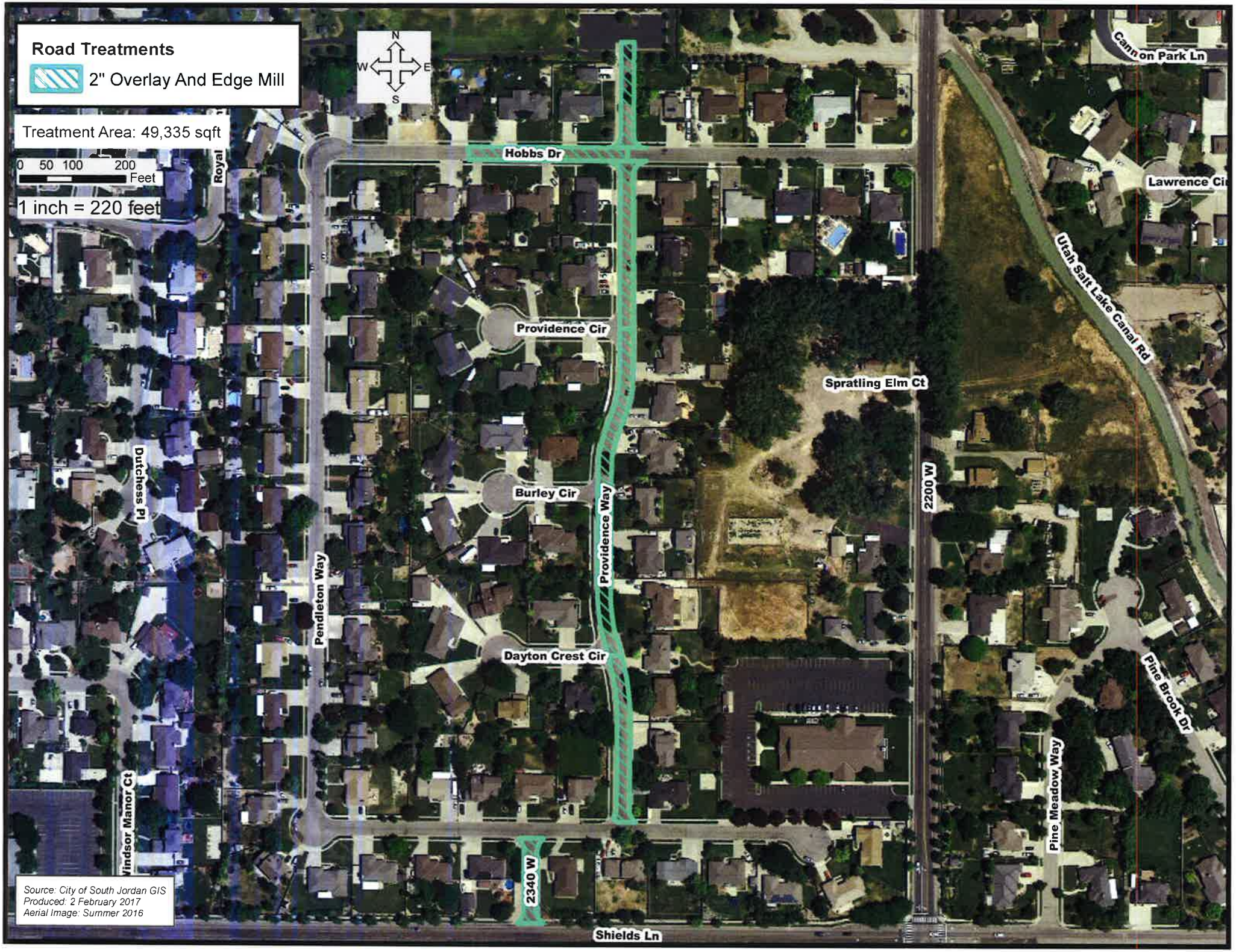
Road Treatments
2" Overlay And Edge Mill
Treatment Area: 49,335 sqft
0 50 100 200
Feet
1 inch = 220 feet
N
W
E
S
Hobbs Dr
Providence Cir
Burley Cir
Dayton Crest Cir
Providence Way
Pendleton Way
Royal
Dutchess Pl
Windsor Manor Ct
2340 W
Shields Ln
2200 W
Spratling Elm Ct
Pine Meadow Way
Pine Brook Dr
Utah Salt Lake Canal Rd
Lawrence Ci
Cannon Park Ln
Source: City of South Jordan GIS
Produced: 2 February 2017
Aerial Image: Summer 2016